Pathetic Peripatetics



Name the song:

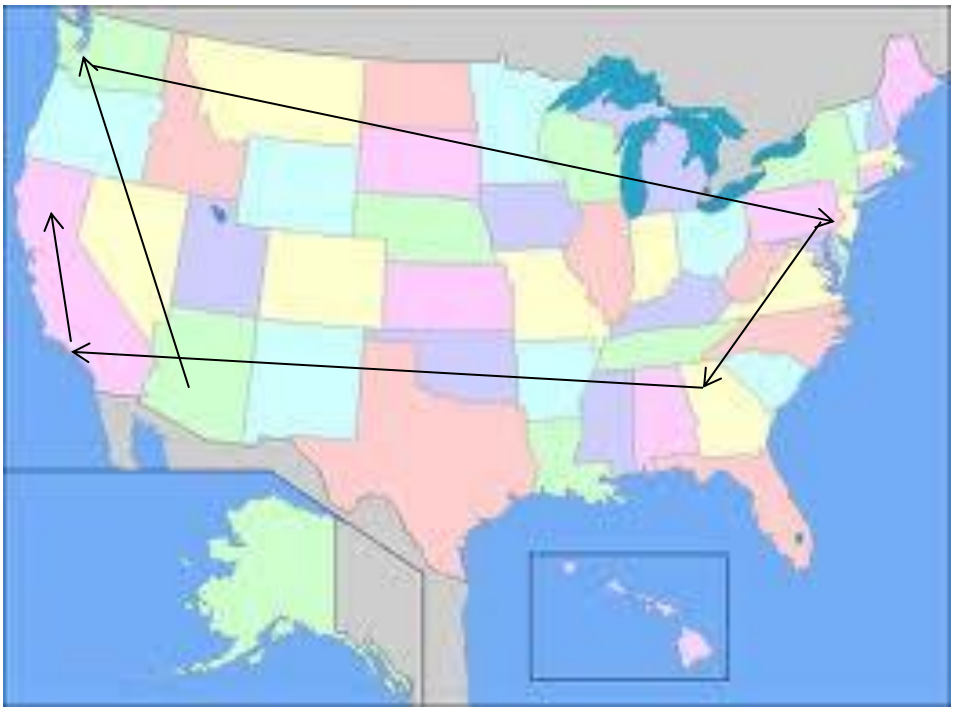









Name the movie:





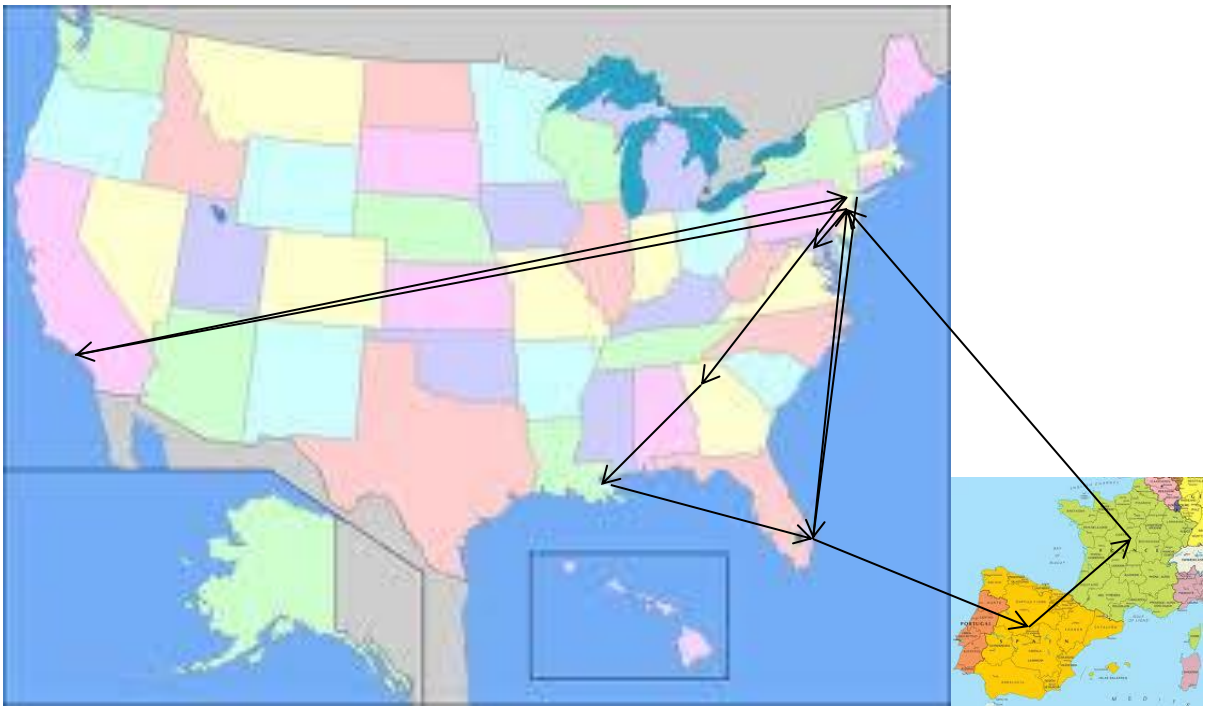

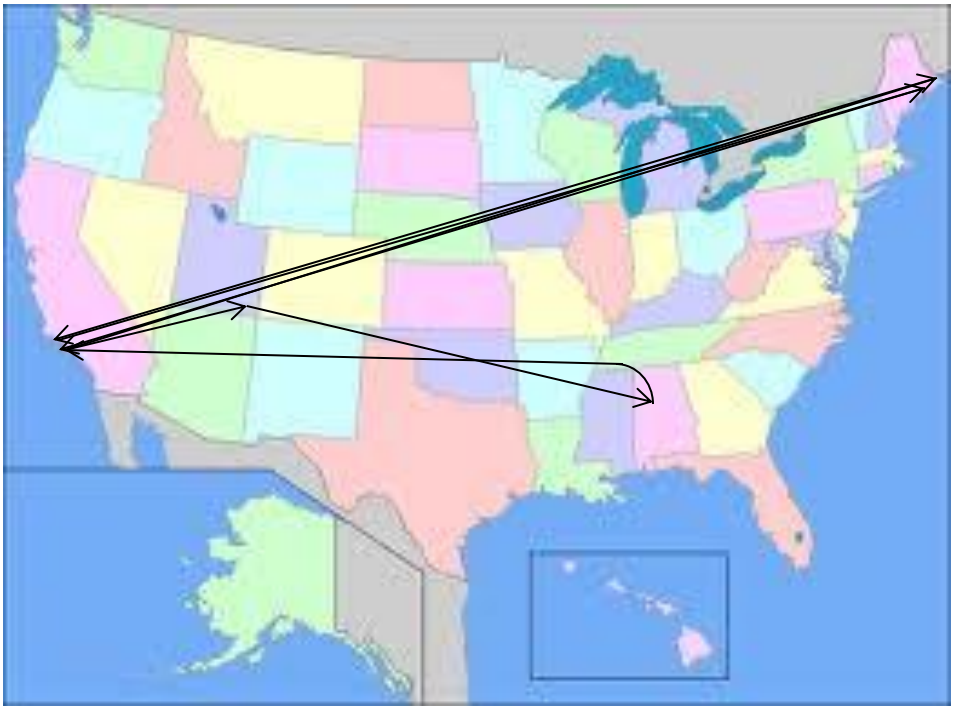

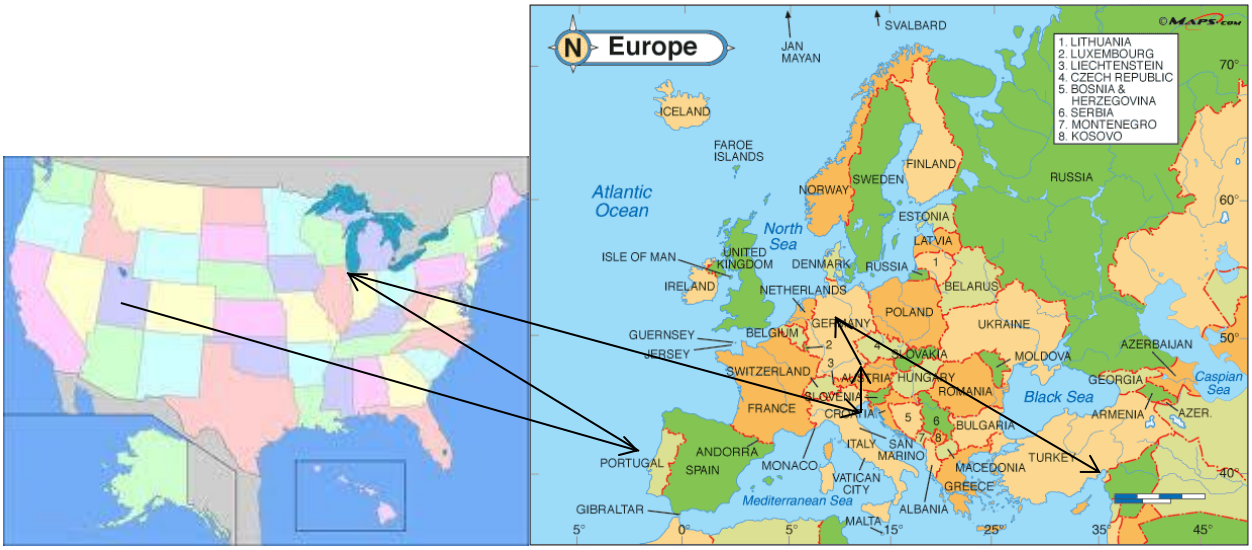

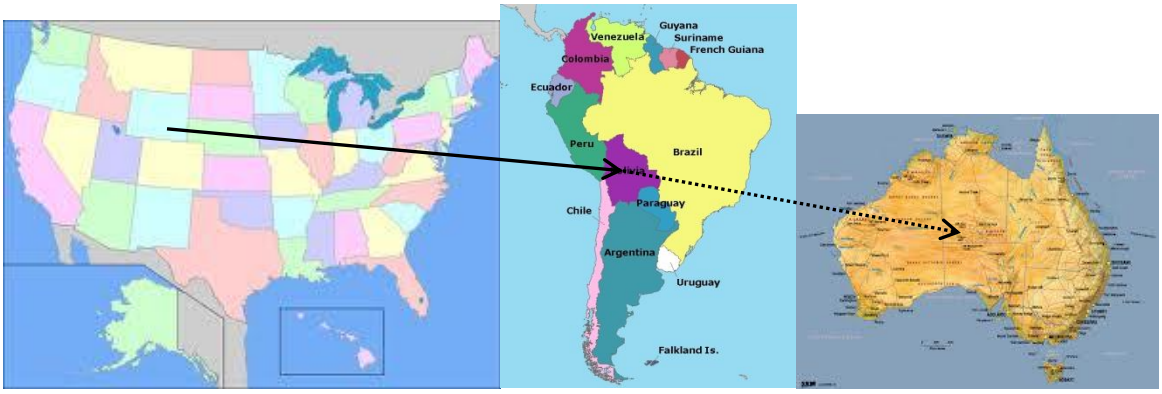

(Final leg planned but not taken)

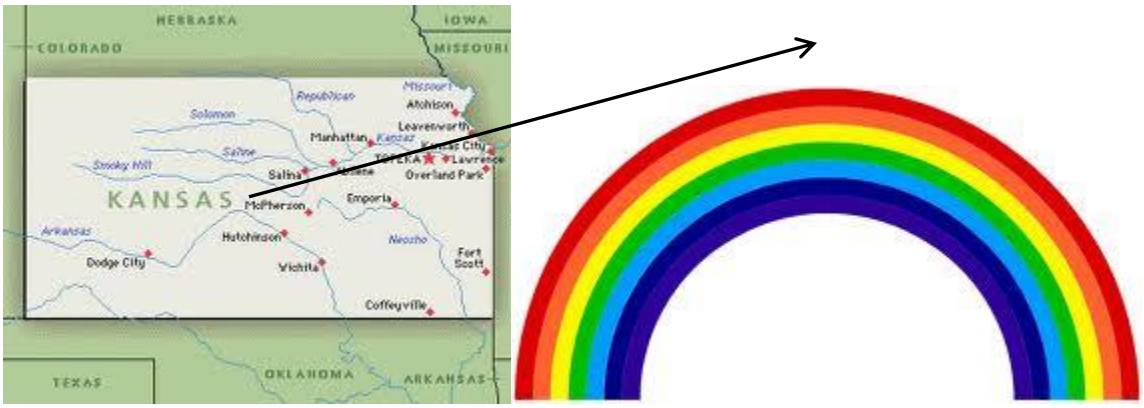

Distance of northern leg = 106 miles



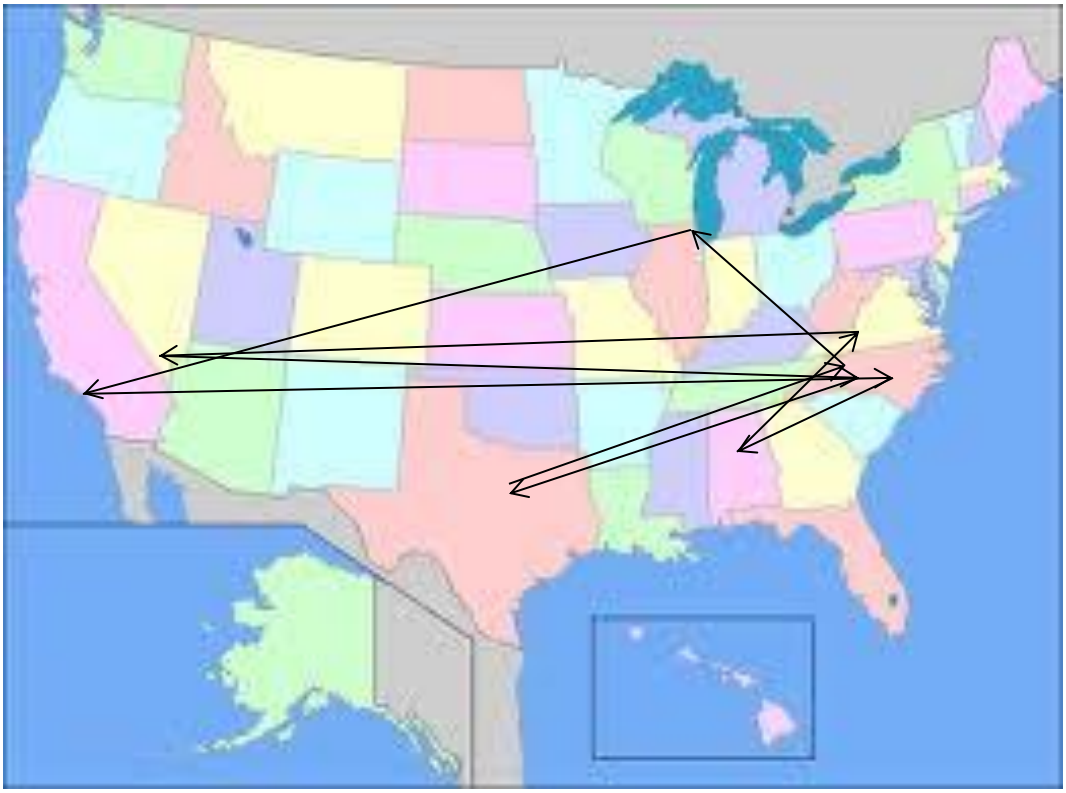


Hello!


Canada
Europe
Asia
USA
Caribbean
Africa
Central America & Mexico
South America
Australia & New Zealand





Start & end: San Diego

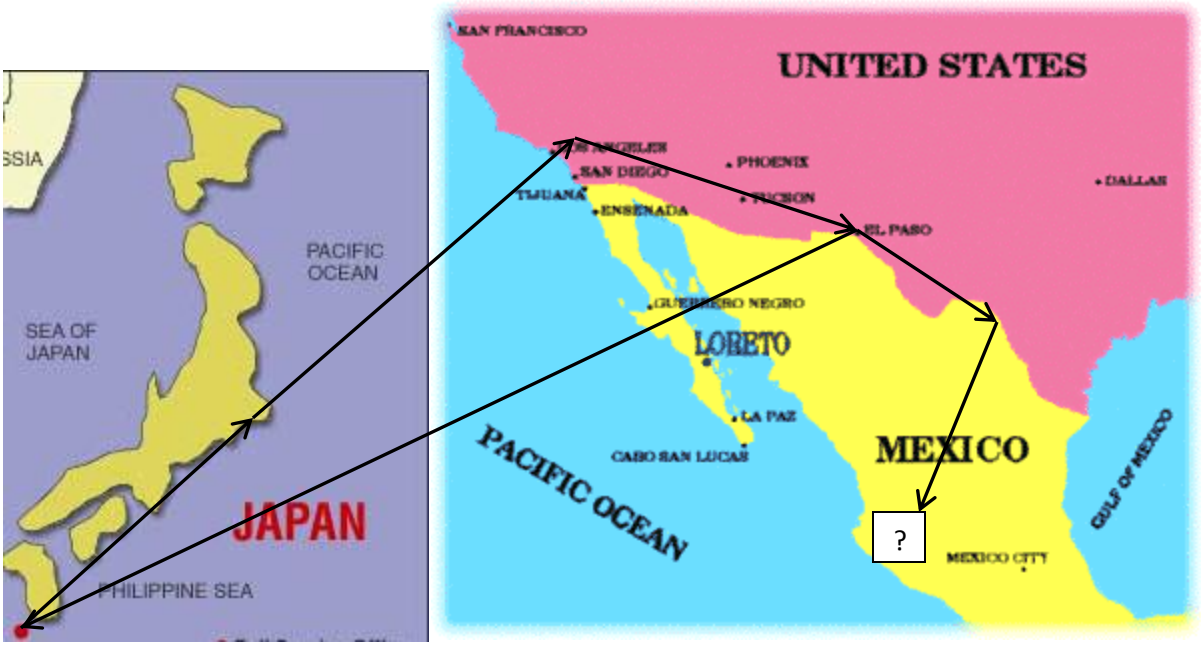
SSIA
PACIFIC OCEAN
SEA OF JAPAN
JAPAN
PHILIPPINE SEA
SAN FRANCISCO
UNITED STATES
PHOENIX
SAN DIEGO
TIJUANA
ENSENADA
EL PASO
LORETO
LA PAZ
CABO SAN LUCAS
PACIFIC OCEAN
MEXICO
GULF OF MEXICO
?
MEXICO CITY


World • United States • AZ
Denver
San Francisco
San Jose
CALIFORNIA
Las Vegas
UTAH
A
Albuquerque
B
Los Angeles
ARIZONA
NEW MEXICO
Phoenix
San Diego
Mexicali
Tucson
Ciudad Juárez
CHIHUAHUA
TEXAS
BAJA CALIFORNIA
SONORA
Hermosillo
San Antonio
Chihuahua
Ciudad Obregón
Hidalgo del Parral
COAHUILA
250 miles
250 km
© 2012 Nokia
© 2013 Microsoft Corporation

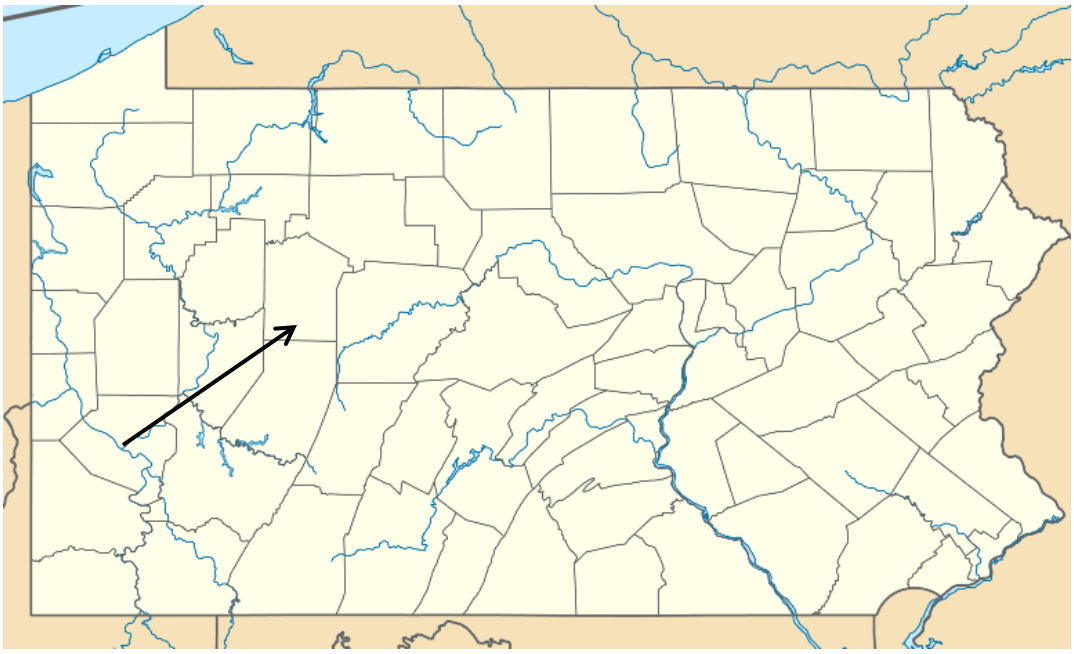

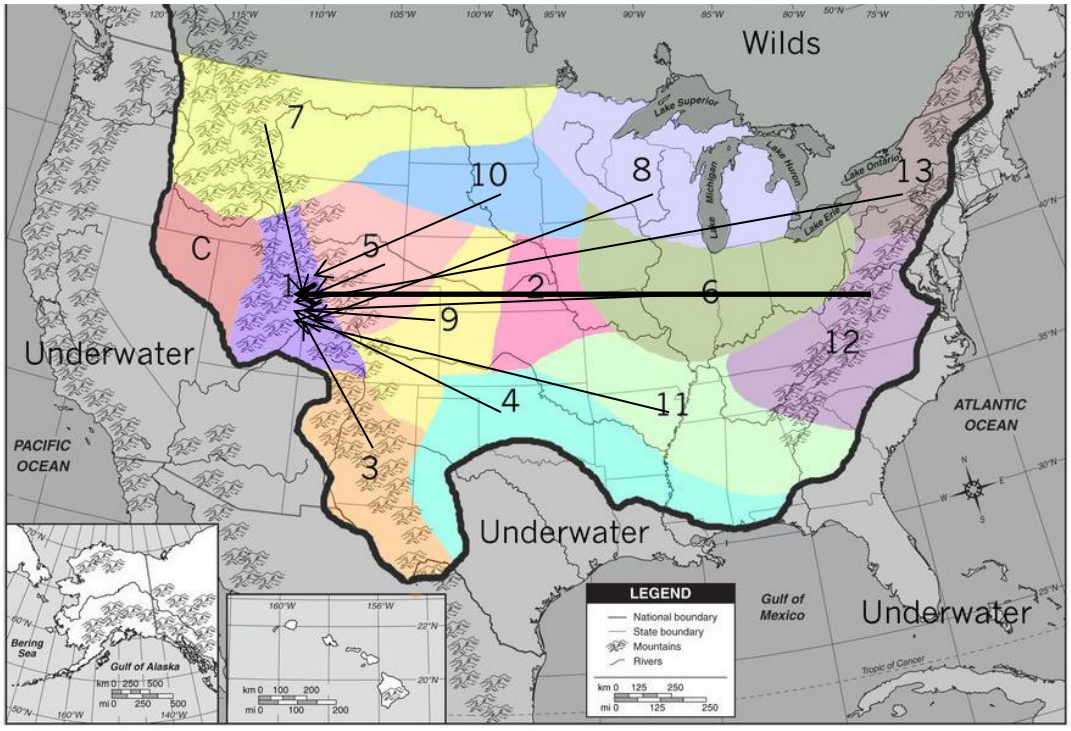
Wilds
Underwater
Underwater
Underwater
PACIFIC OCEAN
ATLANTIC OCEAN
Gulf of Mexico
Lake Superior
Lake Michigan
Lake Huron
Lake Erie
Lake Ontario
Bering Sea
Gulf of Alaska
LEGEND
National boundary
State boundary
Mountains
Rivers
Tropic of Cancer
1
2
3
4
5
6
7
8
9
10
11
12
13
C

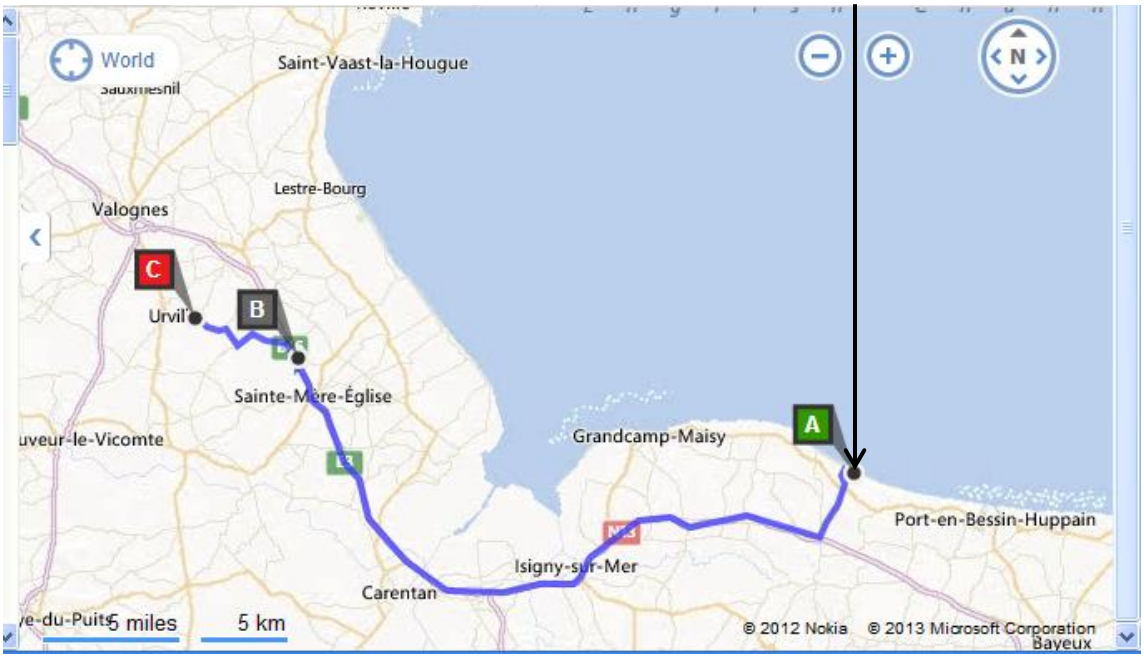
World
Saint-Vaast-la-Hougue
Lestre-Bourg
Valognes
C
B
A
Urville
Sainte-Mère-Église
Grandcamp-Maisy
Port-en-Bessin-Huppain
Isigny-sur-Mer
Carentan
Bayeux
5 miles
5 km
© 2012 Nokia
© 2013 Microsoft Corporation

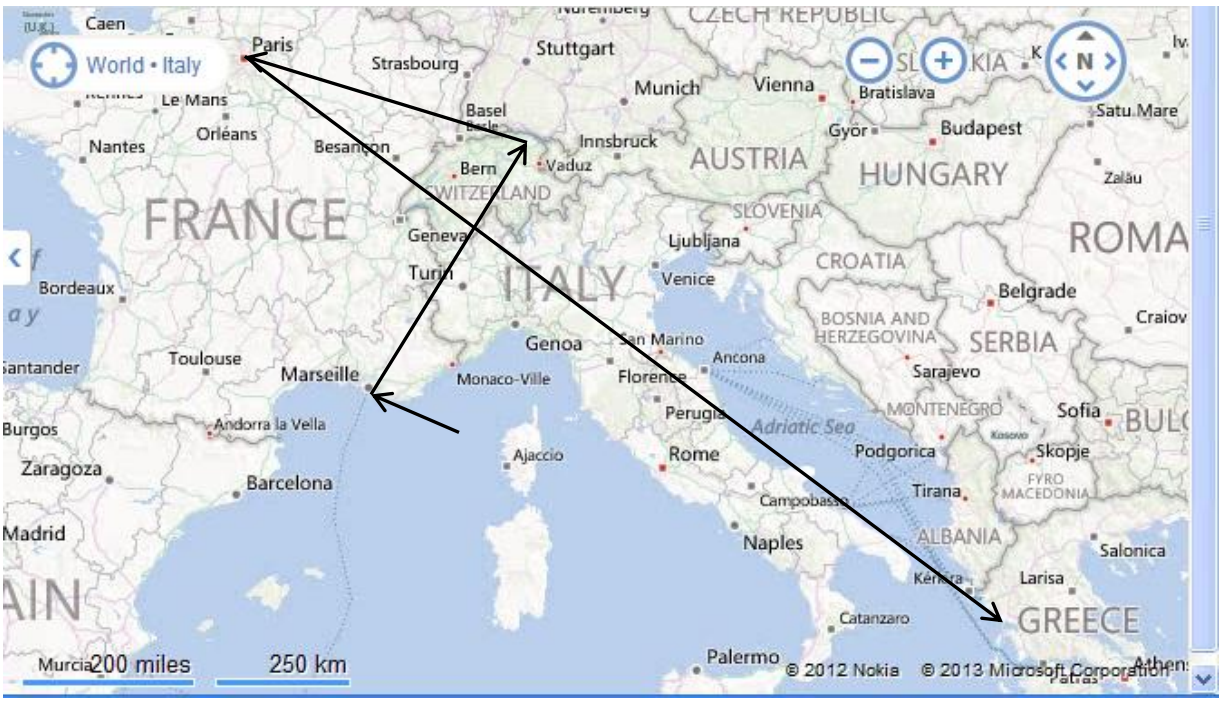
World • Italy
Caen
Paris
Strasbourg
Stuttgart
Munich
Vienna
Bratislava
Le Mans
Nantes
Orléans
Besançon
Basel
Bern
Innsbruck
Vaduz
AUSTRIA
Györ
Budapest
Satu Mare
HUNGARY
Zalău
FRANCE
SWITZERLAND
SLOVENIA
Ljubljana
Geneva
Turin
ITALY
Venice
CROATIA
ROMA
Bordeaux
Belgrade
Craiov
BOSNIA AND HERZEGOVINA
SERBIA
Toulouse
Marseille
Monaco-Ville
Genoa
San Marino
Ancona
Florence
Sarajevo
Perugia
Adriatic Sea
MONTENEGRO
Sofia
Andorra la Vella
Burgos
Ajaccio
Rome
Podgorica
Skopje
Zaragoza
Barcelona
Tirana
FYRO MACEDONIA
Campobasso
Madrid
Naples
ALBANIA
Salonica
Larisa
Catanzaro
GREECE
Palermo
Murcia
200 miles
250 km
© 2012 Nokia
© 2013 Microsoft Corporation

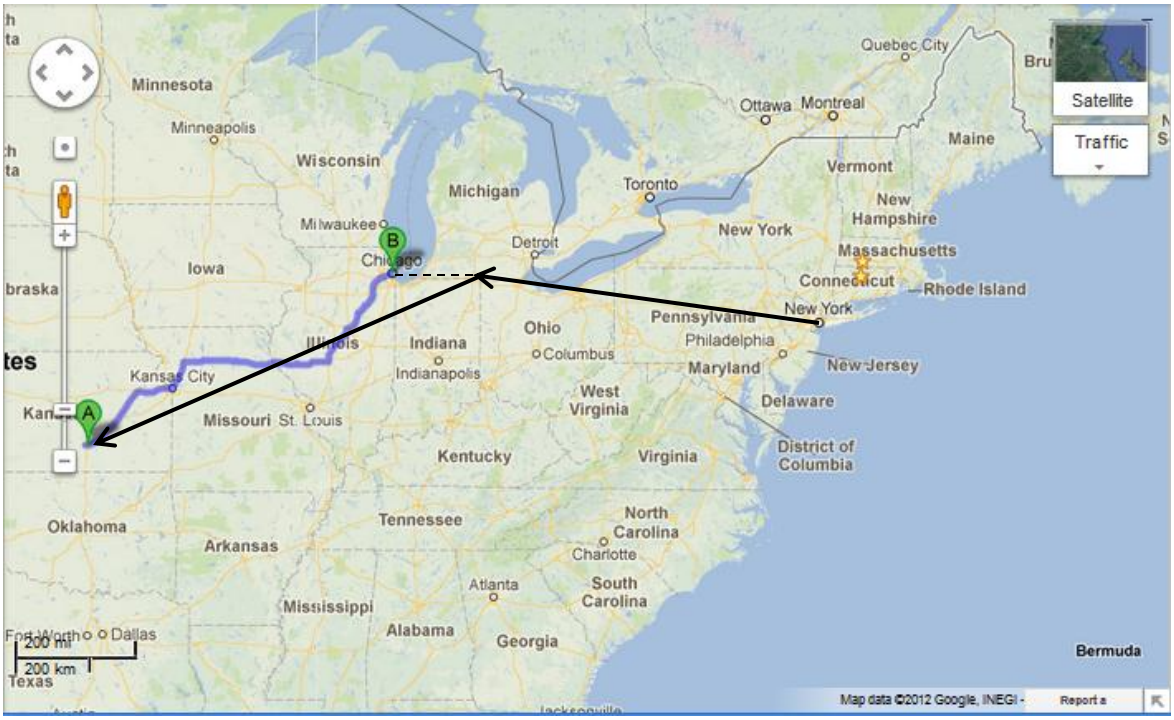
Minnesota
Minneapolis
Wisconsin
Michigan
Milwaukee
Chicago
Detroit
Toronto
Ottawa
Montreal
Quebec City
Maine
Vermont
New Hampshire
New York
Massachusetts
Connecticut
Rhode Island
Pennsylvania
Philadelphia
New Jersey
Maryland
Delaware
District of Columbia
Virginia
West Virginia
Ohio
Columbus
Indiana
Indianapolis
Illinois
Iowa
Kansas City
Missouri
St. Louis
Kentucky
Tennessee
North Carolina
Charlotte
South Carolina
Atlanta
Mississippi
Alabama
Georgia
Oklahoma
Arkansas
Dallas
Texas
Bermuda
A
B
Satellite
Traffic
200 mi
200 km
Map data ©2012 Google, INEGI -
Report a


BELFAST
Cork
New York